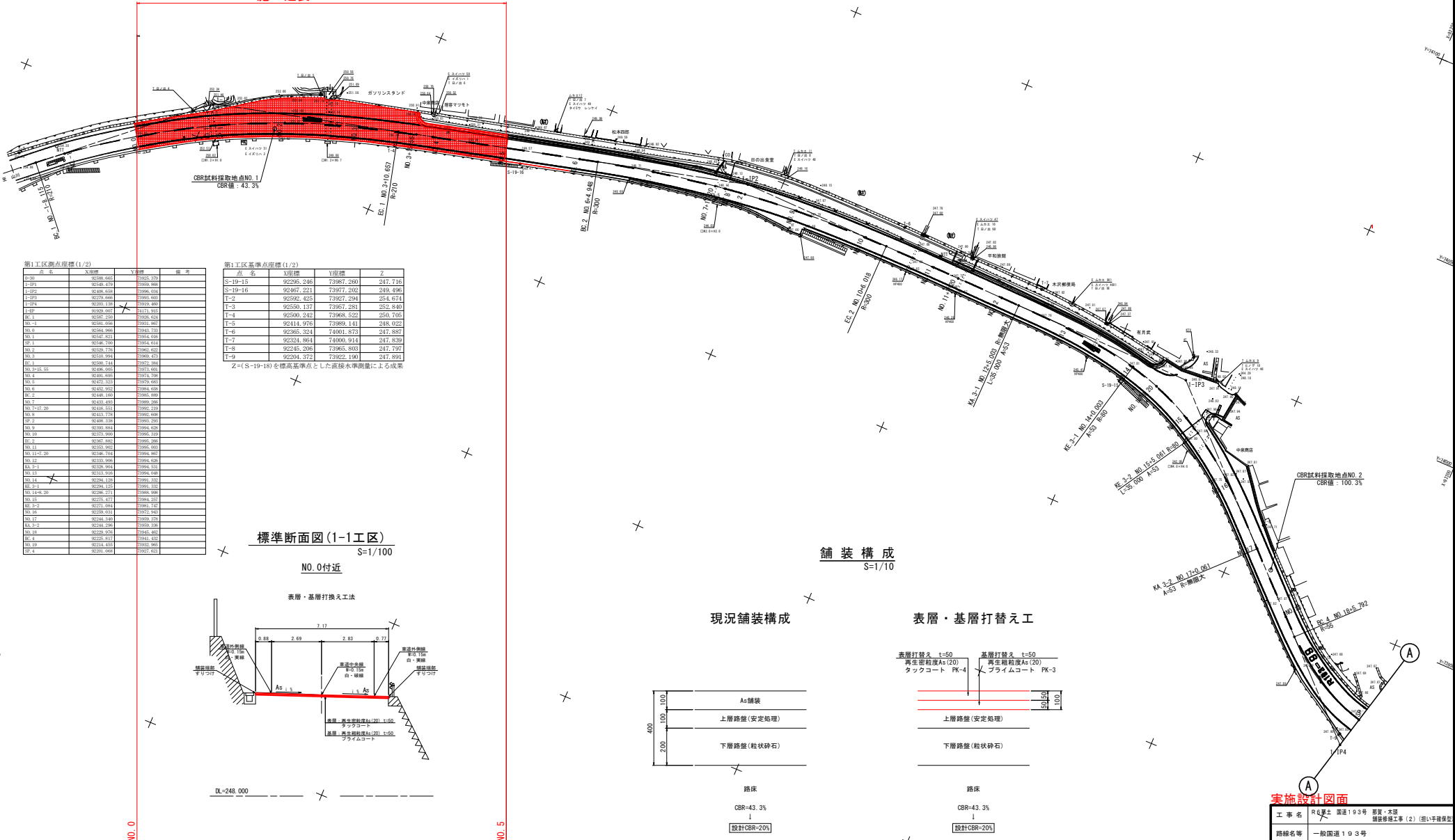


平面図(第1工区)(1/2)

S=1/500

施工延長 L=100.0m



第1工区測点座標(1/2)

測点名	X座標	Y座標	備考
CP-00	92388.460	73925.379	
1-1P2	92339.474	73939.989	
1-1P2	92389.489	73996.011	
1-1P2	92379.494	73991.016	
1-1P4	92381.189	73958.890	
1-1P	92380.900	74171.365	
NO.1	92380.900	73926.924	
NO.1	92381.904	73931.927	
NO.2	92381.904	73936.930	
NO.3	92347.821	73984.039	
NO.4	92381.904	73944.044	
NO.5	92359.729	73955.455	
NO.6	92330.924	73969.473	
NO.7	92300.944	73979.984	
NO.8	92298.465	73973.001	
NO.9	92303.984	73974.999	
NO.9	92302.923	73979.001	
NO.9	92302.923	73984.003	
NO.9	92302.923	73989.005	
NO.9	92302.923	73994.007	
NO.9	92302.923	73999.009	
NO.9	92302.923	74004.011	
NO.9	92302.923	74009.013	
NO.9	92302.923	74014.015	
NO.9	92302.923	74019.017	
NO.9	92302.923	74024.019	
NO.9	92302.923	74029.021	
NO.9	92302.923	74034.023	
NO.9	92302.923	74039.025	
NO.9	92302.923	74044.027	
NO.9	92302.923	74049.029	
NO.9	92302.923	74054.031	
NO.9	92302.923	74059.033	
NO.9	92302.923	74064.035	
NO.9	92302.923	74069.037	
NO.9	92302.923	74074.039	
NO.9	92302.923	74079.041	
NO.9	92302.923	74084.043	
NO.9	92302.923	74089.045	
NO.9	92302.923	74094.047	
NO.9	92302.923	74099.049	
NO.9	92302.923	74104.051	
NO.9	92302.923	74109.053	
NO.9	92302.923	74114.055	
NO.9	92302.923	74119.057	
NO.9	92302.923	74124.059	
NO.9	92302.923	74129.061	
NO.9	92302.923	74134.063	
NO.9	92302.923	74139.065	
NO.9	92302.923	74144.067	
NO.9	92302.923	74149.069	
NO.9	92302.923	74154.071	
NO.9	92302.923	74159.073	
NO.9	92302.923	74164.075	
NO.9	92302.923	74169.077	
NO.9	92302.923	74174.079	
NO.9	92302.923	74179.081	
NO.9	92302.923	74184.083	
NO.9	92302.923	74189.085	
NO.9	92302.923	74194.087	
NO.9	92302.923	74199.089	
NO.9	92302.923	74204.091	
NO.9	92302.923	74209.093	
NO.9	92302.923	74214.095	
NO.9	92302.923	74219.097	
NO.9	92302.923	74224.099	
NO.9	92302.923	74229.101	

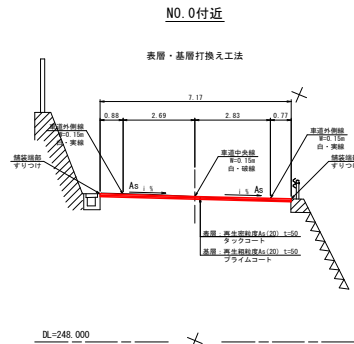
第1工区基準点座標(1/2)

点名	X座標	Y座標	Z
S-19-15	92296.246	73987.260	247.716
S-19-16	92367.221	73977.202	249.496
T-2	92356.425	73927.294	254.571
T-3	92350.137	73957.281	252.840
T-4	92300.242	73968.522	250.705
T-5	92314.976	73989.141	248.022
T-6	92365.251	74001.373	247.382
T-7	92324.864	74000.914	247.830
T-8	92345.306	73965.803	247.797
T-9	92304.372	73922.190	247.891

Z=(S-19-18)を標高基準点とした直線水準測量による成果

標準断面図(1-1工区)


S=1/100



1-1工区 L=100.0m A=833.47m2  
表層・基層打替え工法

舗装構成

S=1/10



実施設計図書

工事名	R6号土 国道193号 郡費・市費 橋梁修繕工事(2) (旧い手護保)
路線名等	一般国道193号
工事箇所	郡費郡費町木頭(第2分割)
図面名	平面図(第1工区)(1/2)
縮尺	S=1:500 図面番号 1/1
会社名	
事務所名	徳島県南部総合市民局 橋土整備部(郡費)